





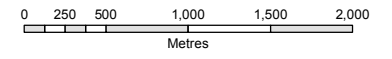
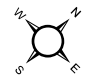
# LaHave River Wastewater Management District By-law Schedule A

First Reading – July 25, 2017

Second Reading – August 22, 2017

Effective Date – August 31, 2017  
(date advertisement appeared in paper)

-  Straight Pipe Boundary
-  Highway
-  Road
-  Residential Address



Sources: Digital Base Map Data from the Nova Scotia Geomatics Centre, Amherst, NS

Disclaimer: Information compiled from numerous sources and may not be complete or accurate. Graphical representation only.

Prepared By: Planning & Development Services  
Municipality of the District of Lunenburg

GIS File: PROJECTS\Planning\_2017\JeffLaHaveRiverStraightPipe  
Date: September 2017

## MUNICIPALITY OF THE DISTRICT OF LUNENBURG

