

## Municipality of the District of Lunenburg POLICY

<b>Title:</b> List of Existing Private Schedule "B" Roads	
<b>Policy No.</b> MDL-79	
<b>Effective Date:</b> September 24, 2018	<b>Amended Date:</b>

This policy forms Schedule "B" of the Subdivision By-law.

### SCHEDULE "B"

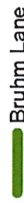
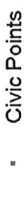
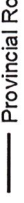


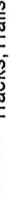


#### LIST OF EXISTING PRIVATE SCHEDULE "B" ROADS

NAME AND DESCRIPTION	DRAWING NUMBER (appended)	SURVEY PLAN REFERENCE
Bruhm Lane, from Public Highway #471(Back Cornwall Road) to its westerly intersection with Charlie Drive, a distance of approximately 1.6 kilometres.	One (1)	1) Property of Lawrence S. Veinotte, by Lester W. Berrigan, N.S.L.S. # 409, dated 13 January, 1994, his plan #V - 48 2) Lands of Lawrence Stedman Veinotte, by Darryl R. Spidle, N.S.L.S.# 419, dated 12 November, 1974

# SCHEDULE B

## Figure 1

### Bruhm Lane

-  Bruhm Lane
-  Civic Points
-  Provincial Road
-  Municipal Road
-  Private Road
-  Tracks, Trails
-  Watercourse
-  Waterbody



0 62.5 125 250 375 500  
feet

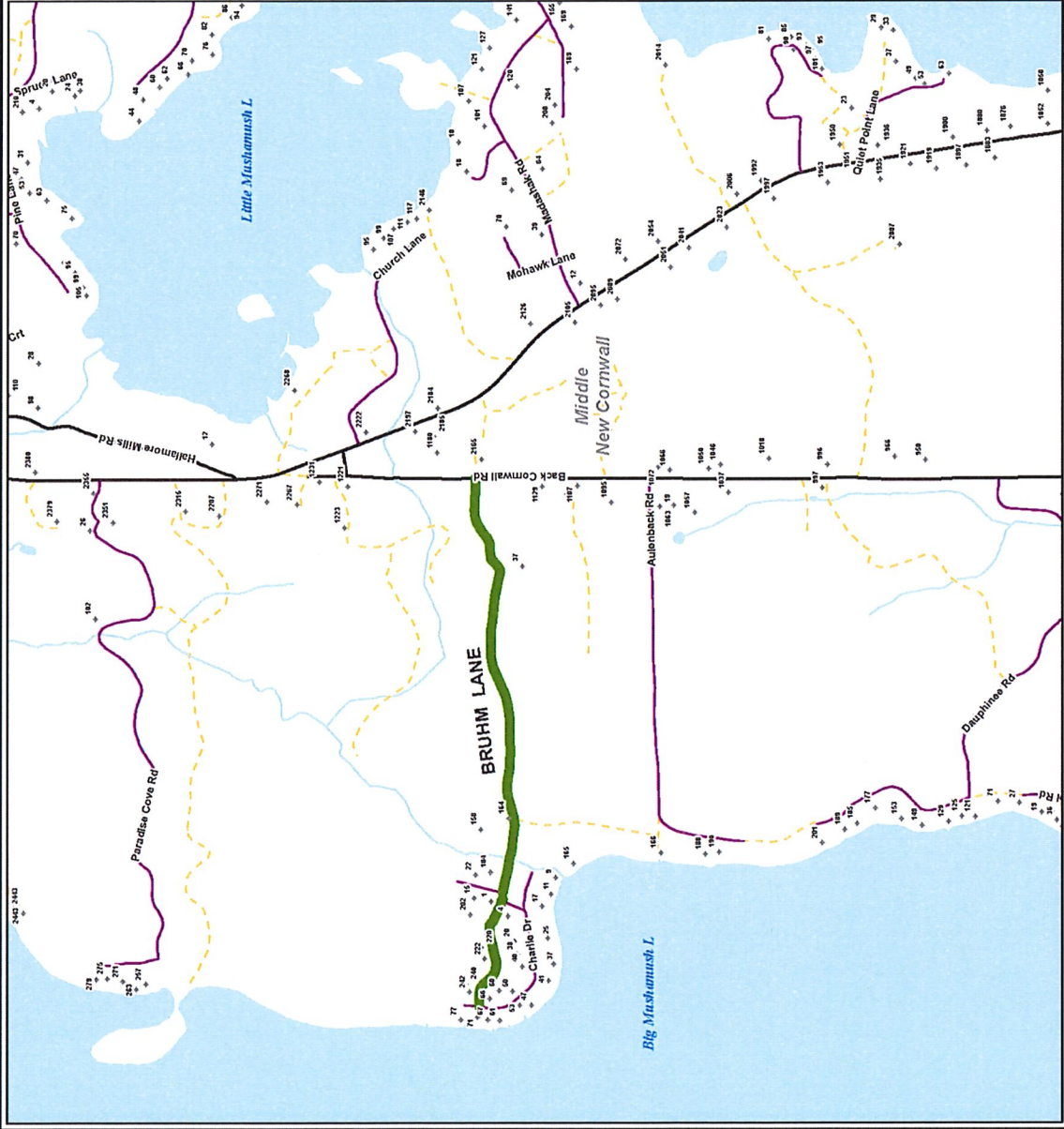
### MUNICIPALITY OF THE DISTRICT OF LUNENBURG

Sources: Digital Base Map Data from the Nova Scotia Geographic Centre, Antigonish, NS  
Disclaimer: Information compiled from numerous sources and is not guaranteed to be accurate. Graphical representation only.

Date: January 2018

File: plan2017/Study/Review/Schedule B.mxd

Prepared By: Planning & Development Services  
Municipality of the District of Lunenburg



**Clerk's Annotation for Official Policy Book**

Date of Notice to Council Members: August 28, 2018


Date of Passage of Current Policy: September 24, 2018

Date of Notice to Council Members  
of Intent to Consider Amendments:

Date of Passage of Amendments:

I certify that this "Policy MDL-79" was adopted by Council as indicated above.

  
Municipal Clerk

  
Date