




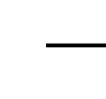



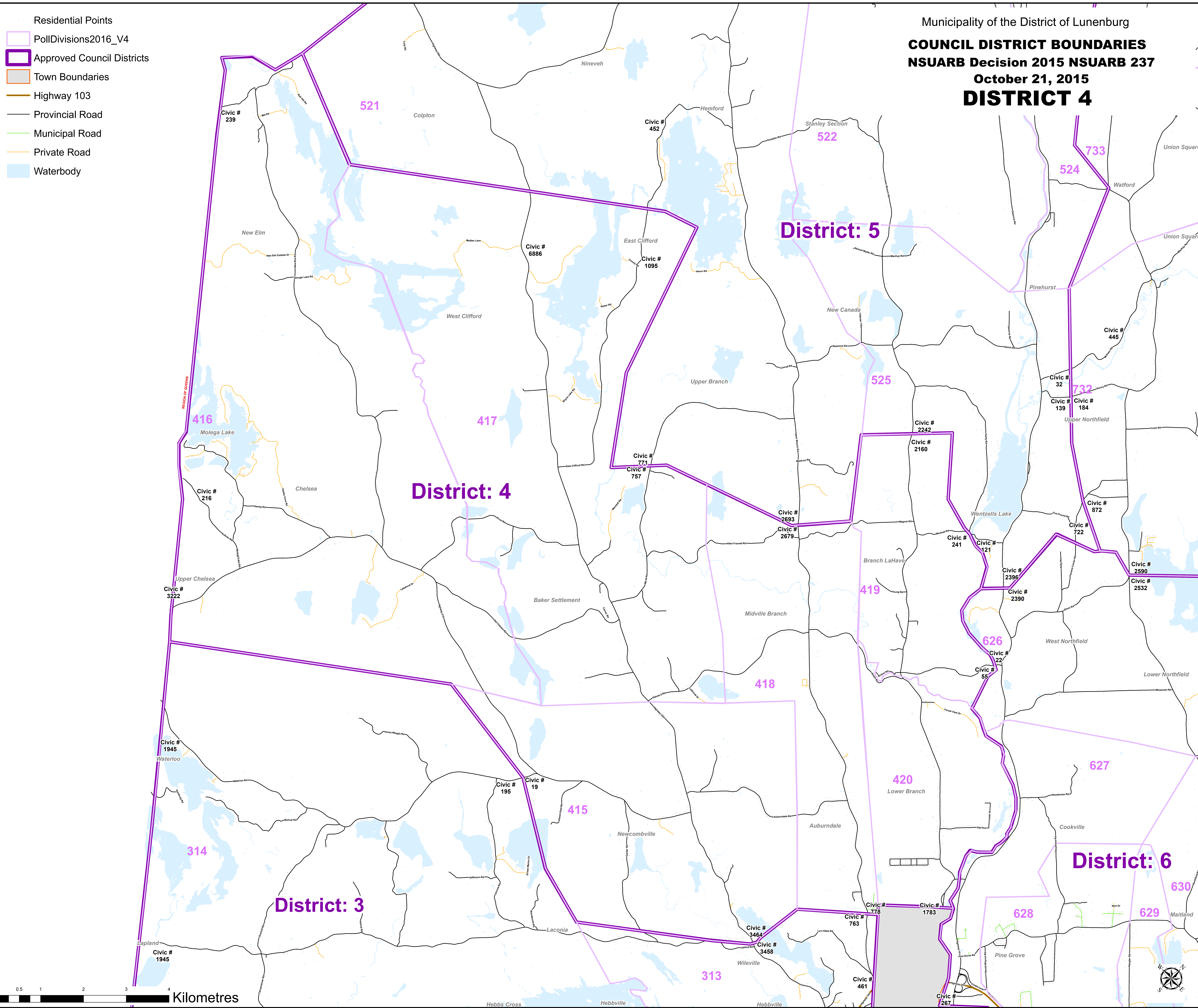


Municipality of the District of Lunenburg
COUNCIL DISTRICT BOUNDARIES
NSUARB Decision 2015 NSUARB 237
October 21, 2015
DISTRICT 4

-  Residential Points
-  PollDivisions2016_V4
-  Approved Council Districts
-  Town Boundaries
-  Highway 103
-  Provincial Road
-  Municipal Road
-  Private Road
-  Waterbody



0 0.5 1 2 3 4 Kilometres

